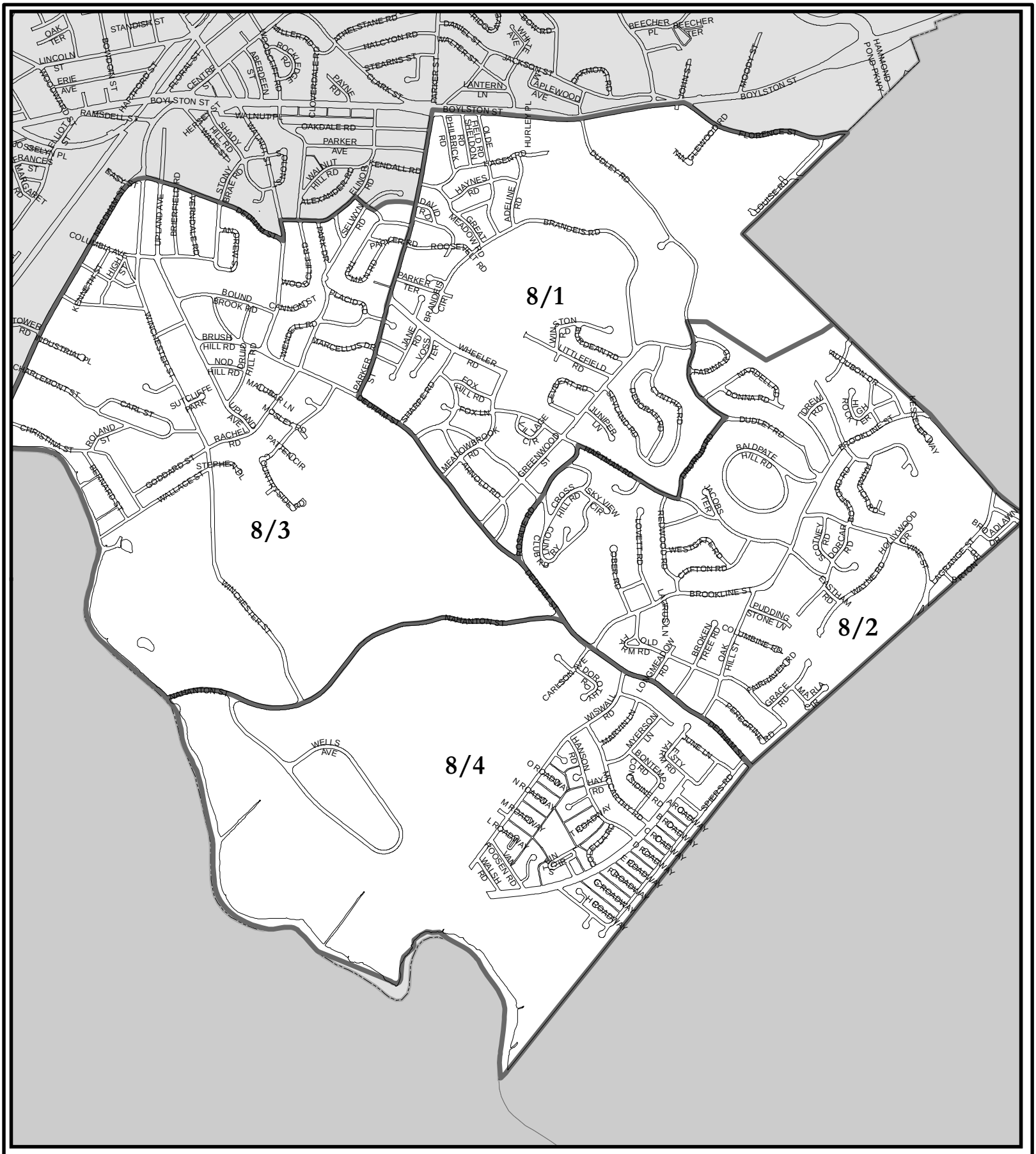

Ward 8

City of Newton, Massachusetts

0 500 1,000 2,000 3,000 4,000 Feet

N W E S

Map Date: August 16 2012

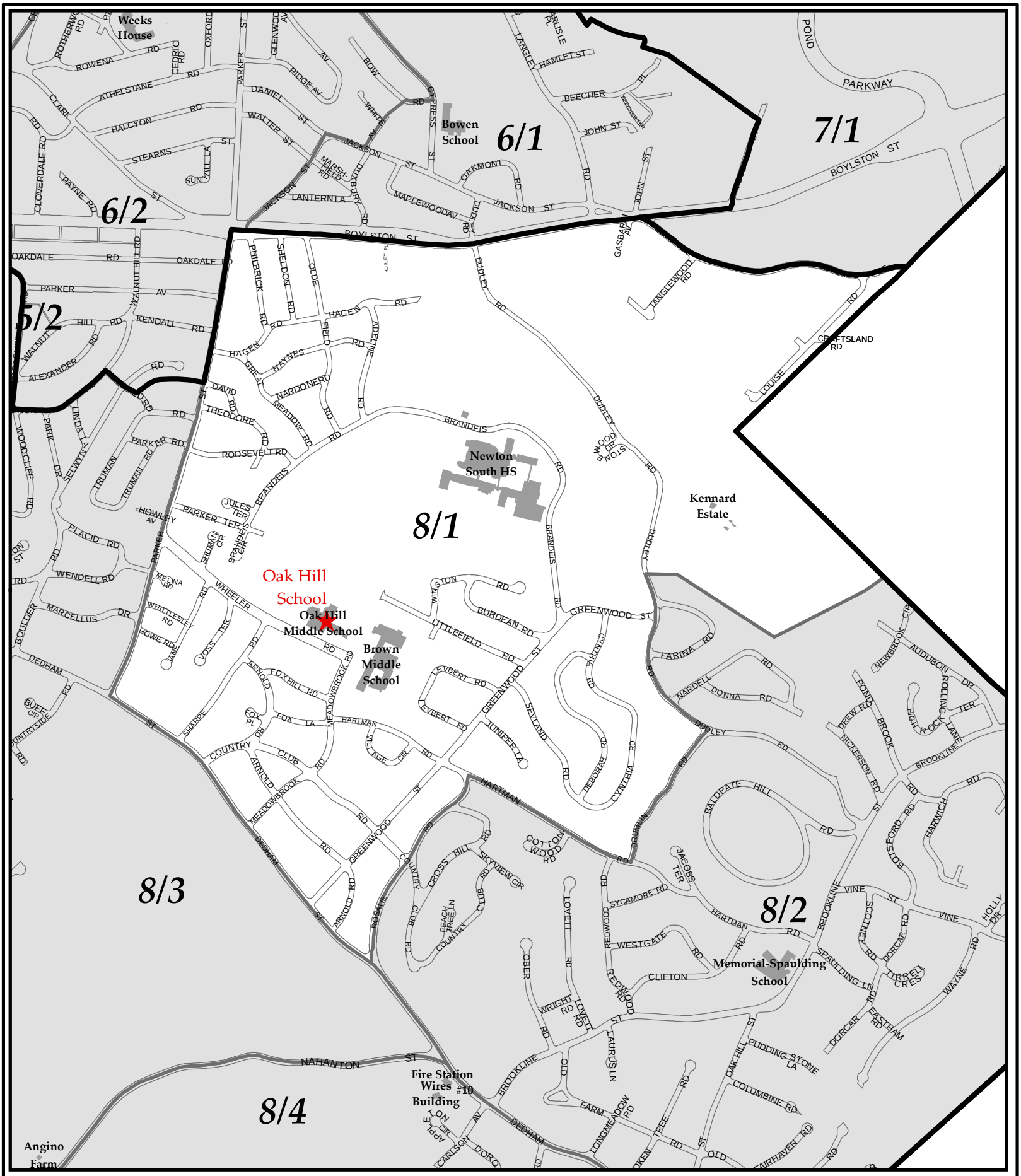

Precinct 8/1

City of Newton, Massachusetts

0 250 500 1,000 1,500 2,000 2,500 Feet

Legend

Polling Place

City Buildings

N W E S

Map Date: August 29 2016

Precinct 8/2

City of Newton, Massachusetts

0 250 500 1,000 1,500 2,000 2,500 3,000 Feet

Legend

★ Polling Place

City Buildings

N W E S

Map Date: August 29 2016

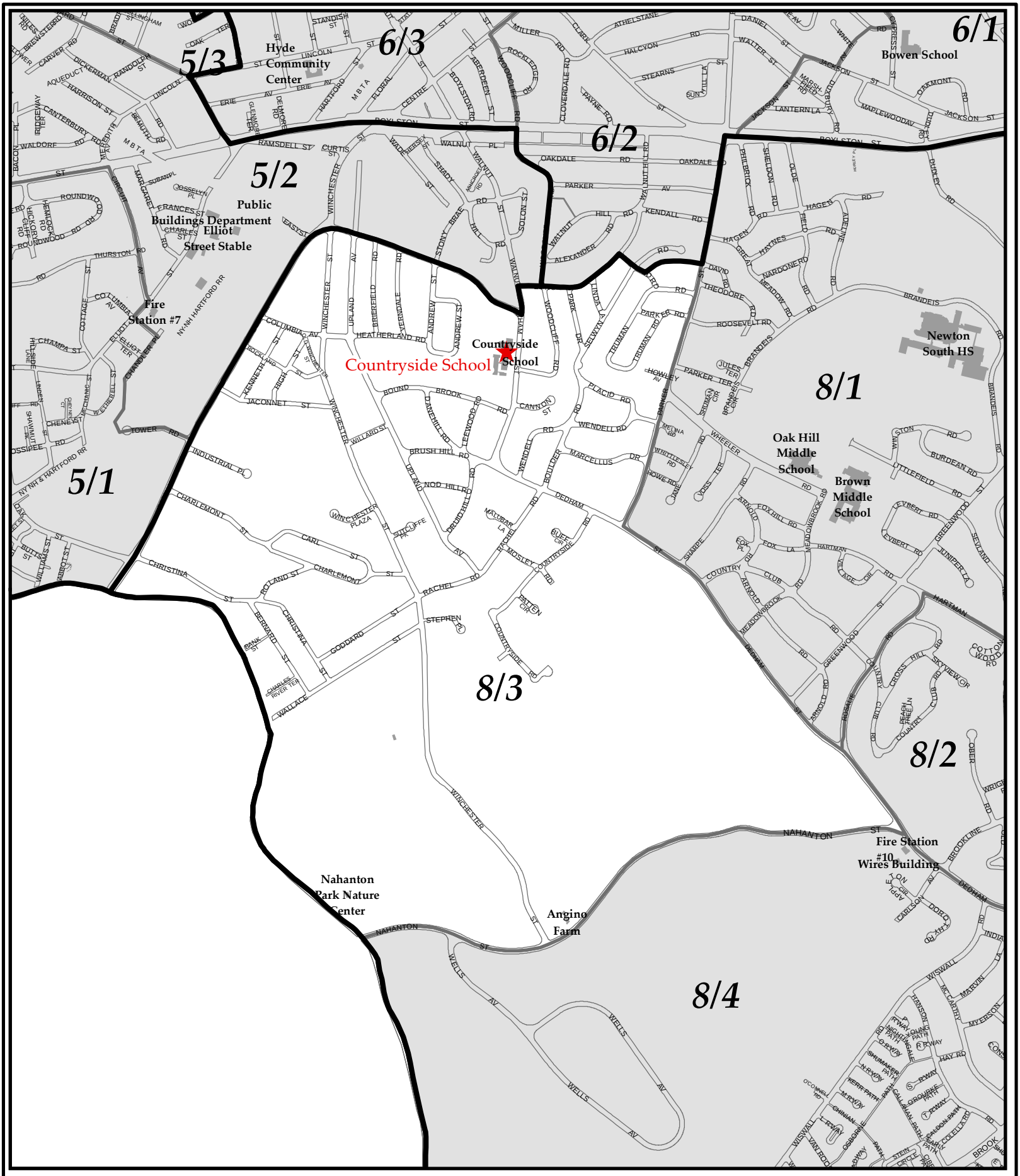

Precinct 8/3

City of Newton, Massachusetts

0 250 500 1,000 1,500 2,000 2,500 3,000 3,500 Feet

Legend

Polling Place

City Buildings

N W E S

Map Date: August 29 2016

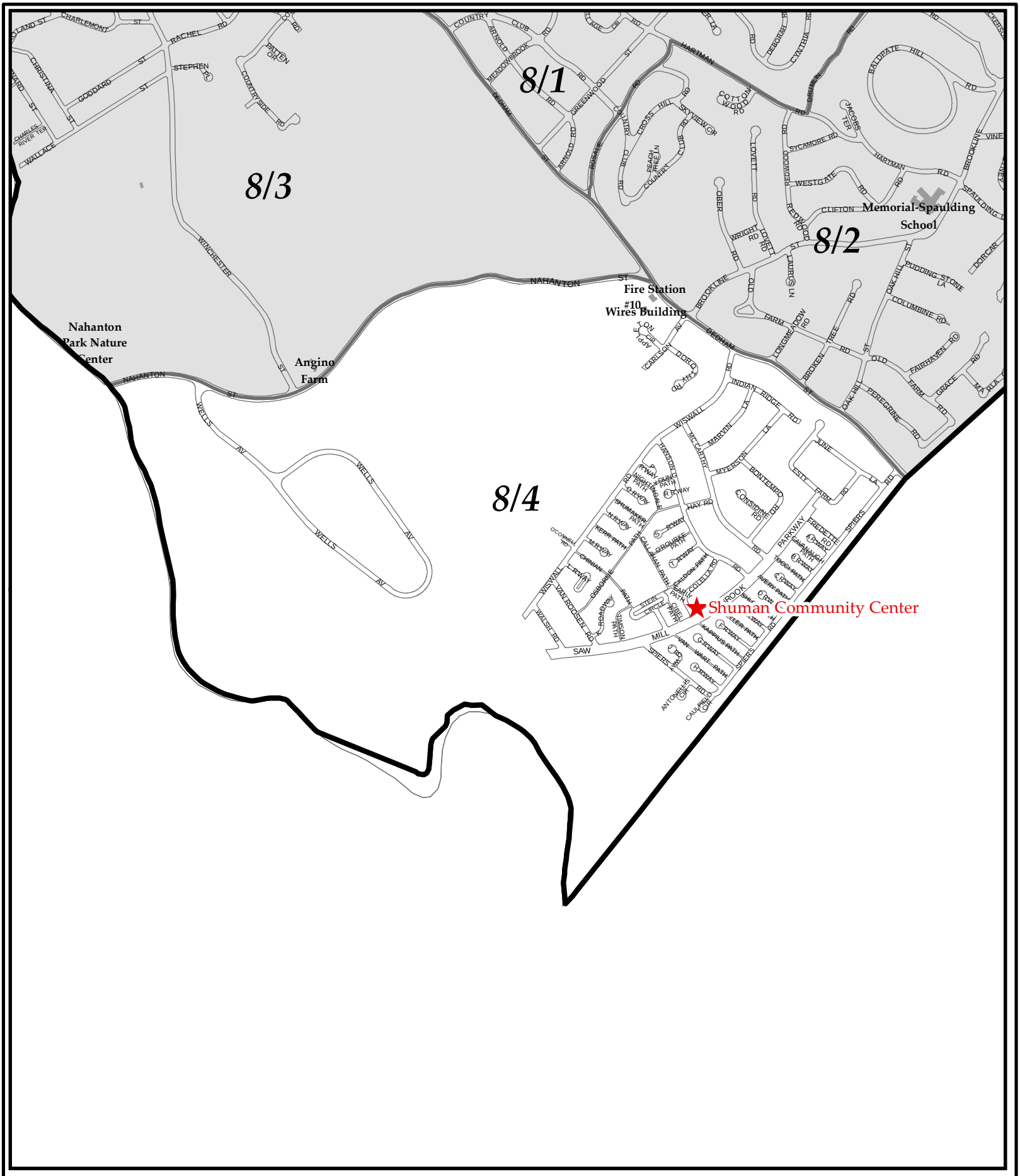

Precinct 8/4

City of Newton, Massachusetts

0 250 500 1,000 1,500 2,000 2,500 3,000 3,500 Feet

Legend

Polling Place

City Buildings

N W E S

Map Date: August 29 2016